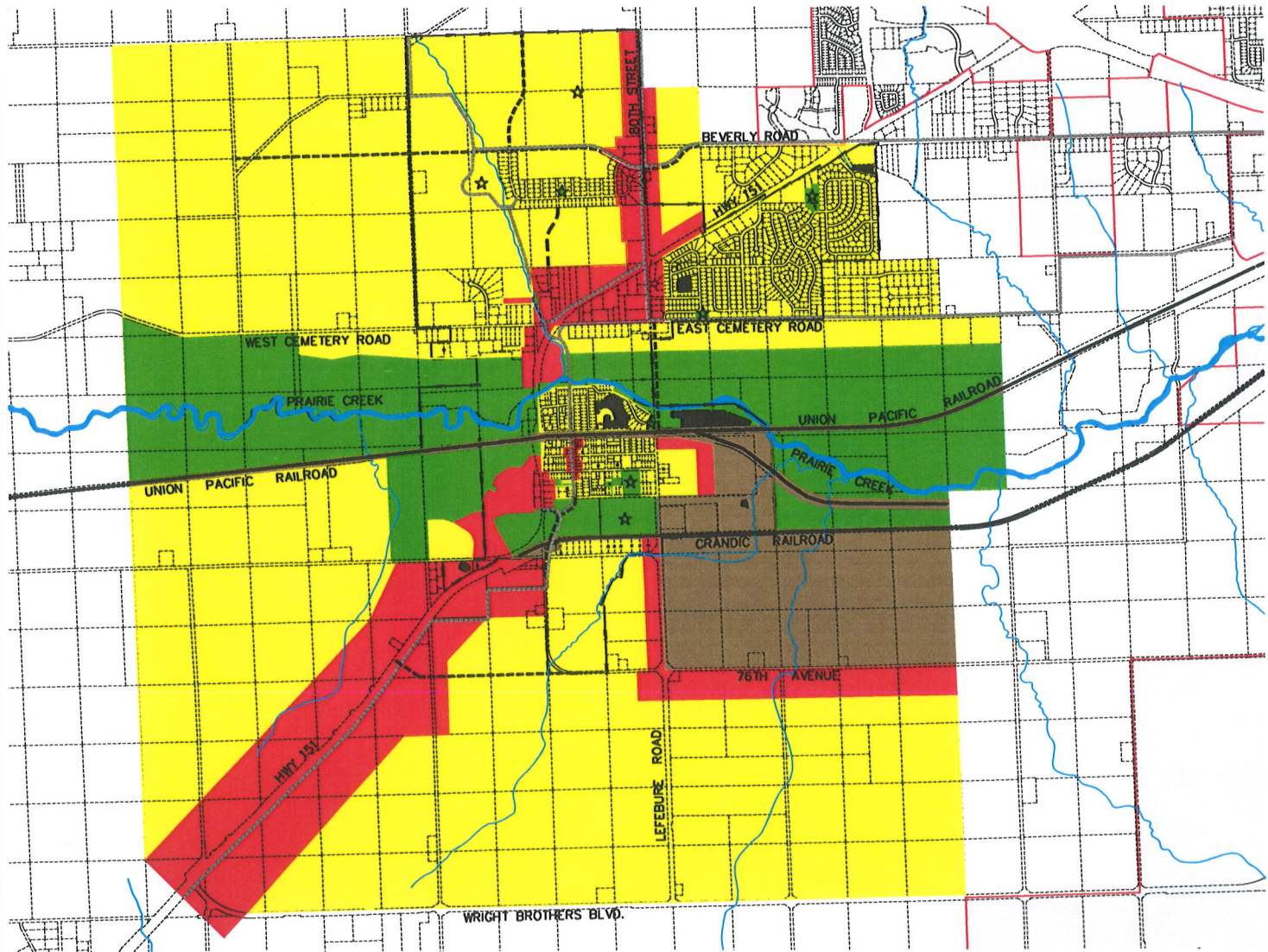


# City of Fairfax Comprehensive Plan

DATE PREPARED: 4/18/2007  
 DATE REVISED: 4/09/2013  
 DATE REVISED: 2/10/2015  
 DATE REVISED: 5/12/2015  
 DATE REVISED: 11/10/2015  
 DATE REVISED: 4/05/2016  
 DATE REVISED: 4/14/2020





## Future Land Use Map



- LOCAL ROADS
- LINN COUNTY HIGHWAYS
- - - - - POTENTIAL STREET EXTENSIONS
- - - - - POTENTIAL TRAILS
- ☆ EXISTING & POTENTIAL PARK SITES
- ==== RAILROADS
- ~~~~ RIVERS AND STREAMS
- CURRENT FAIRFAX CITY LIMITS
- CURRENT CEDAR RAPIDS CITY LIMITS
- FUTURE PUBLIC / OPEN SPACE
- FUTURE COMMERCIAL
- FUTURE INDUSTRIAL
- FUTURE RESIDENTIAL
- CEDAR RAPIDS
- LINN COUNTY

THIS IS TO CERTIFY THAT THIS FUTURE LAND USE MAP SUPERSEDES AND REPLACES THE ORIGINAL LAND USE MAP DATED 4/18/2007, AND ALL OF THE REVISED LAND USE MAP UPDATES THAT HAVE FOLLOWED.

ATTEST:  
  
 CYNTHIA STIMSON, CITY CLERK  
  
 BURNELL FRIEDEN, MAYOR

**HALL & HALL ENGINEERS, INC.**  
*Leaders in Land Development Since 1933*  
 1880 BOYSON ROAD, HIAWATHA, IOWA 52233  
 PHONE: (319) 362-9548 FAX: (319) 362-7595  
 CIVIL ENGINEERING • LANDSCAPE ARCHITECTURE  
 LAND SURVEYING • LAND DEVELOPMENT PLANNING  
  
[www.halleng.com](http://www.halleng.com)